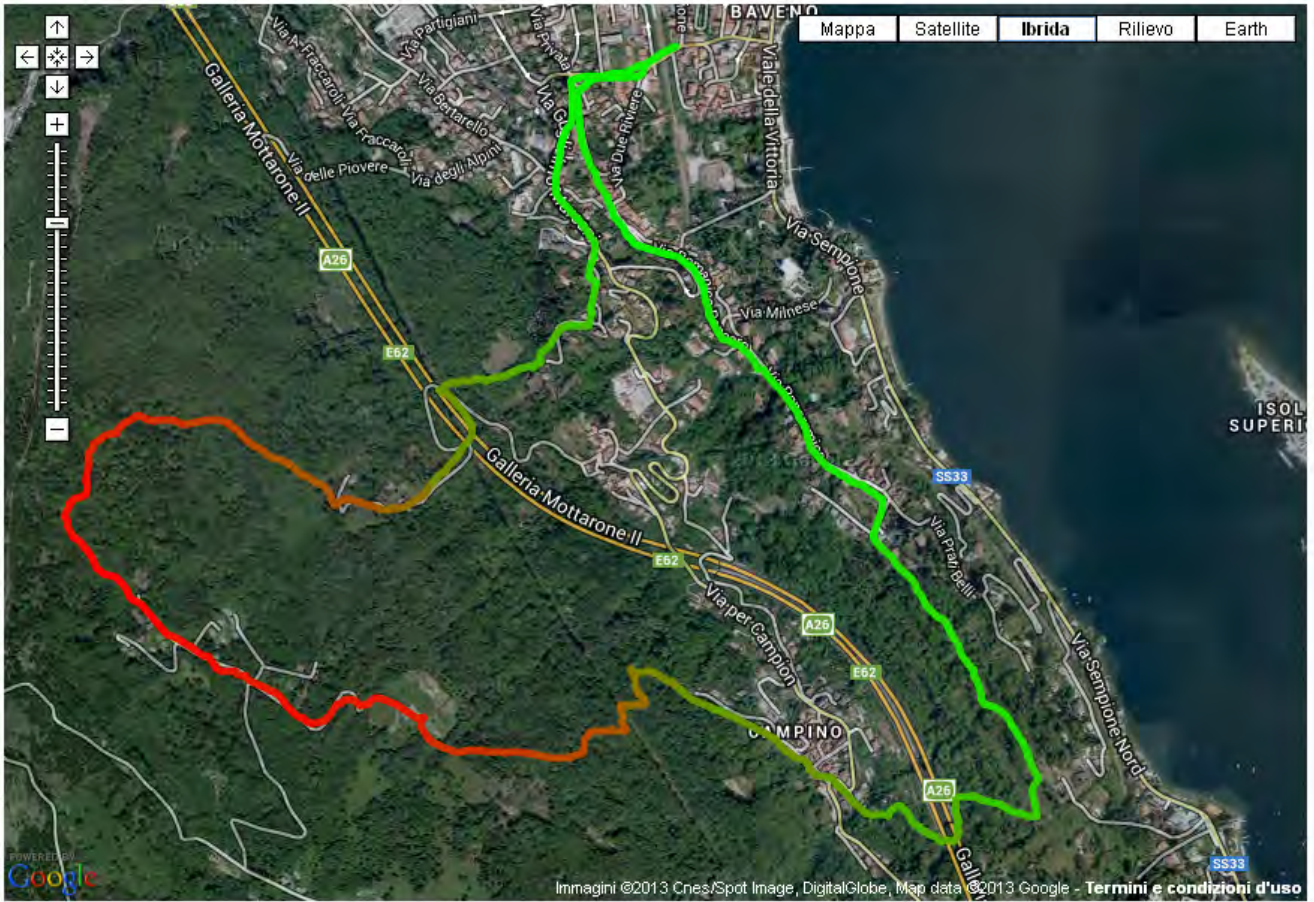




Track on the map



Immagini ©2013 Cnes/Spot Image, DigitalGlobe, Map data ©2013 Google - [Termini e condizioni d'uso](#)

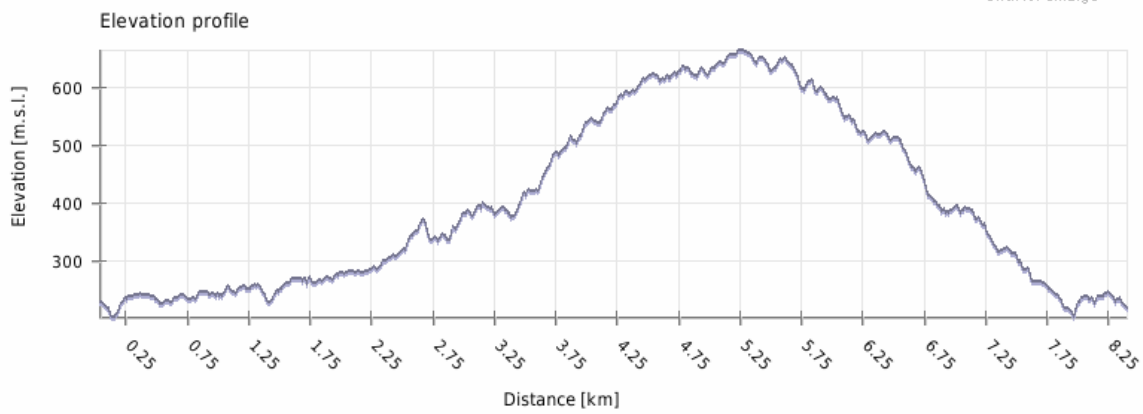
- Show start of track
- Show end of track
- Show highest point of track
- Show lowest point of track
- Fastest point of track

201 m.s.l. 433 m.s.l. 664 m.s.l.

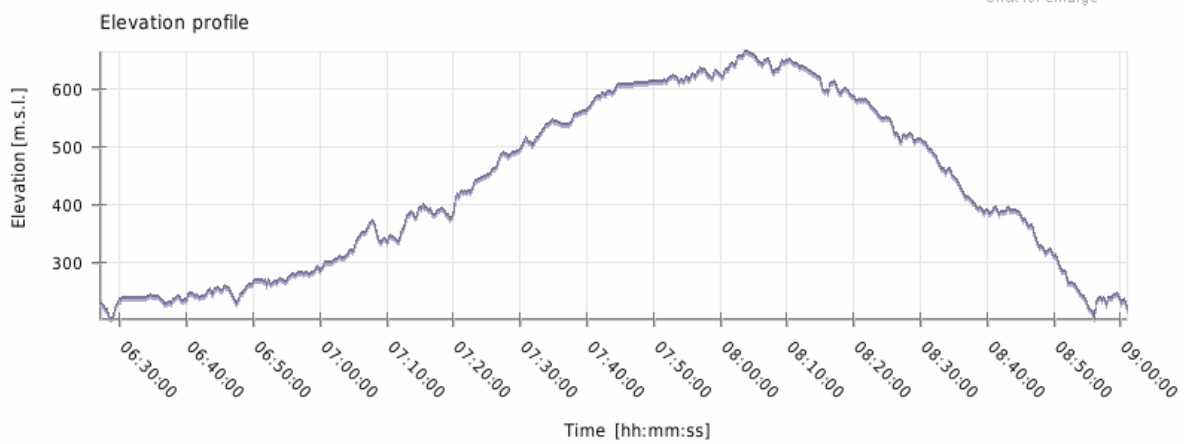


Elevation

[Click for enlarge](#)



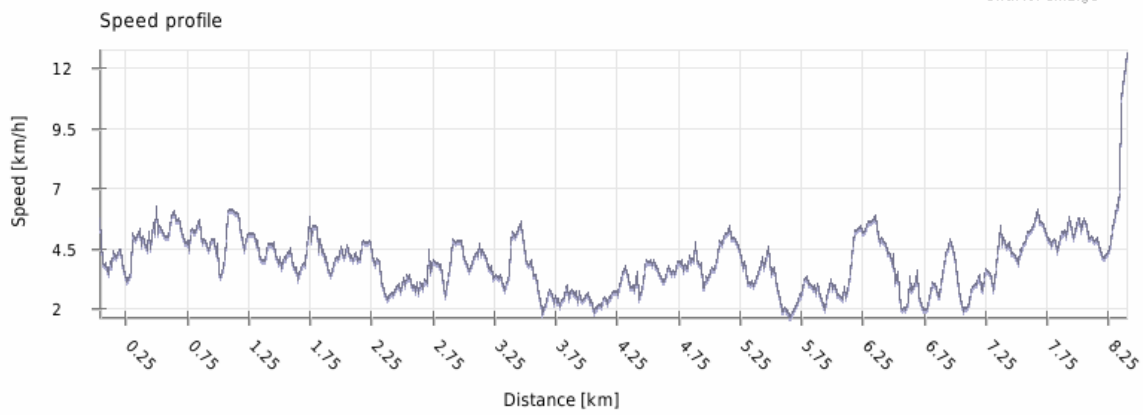
[Click for enlarge](#)



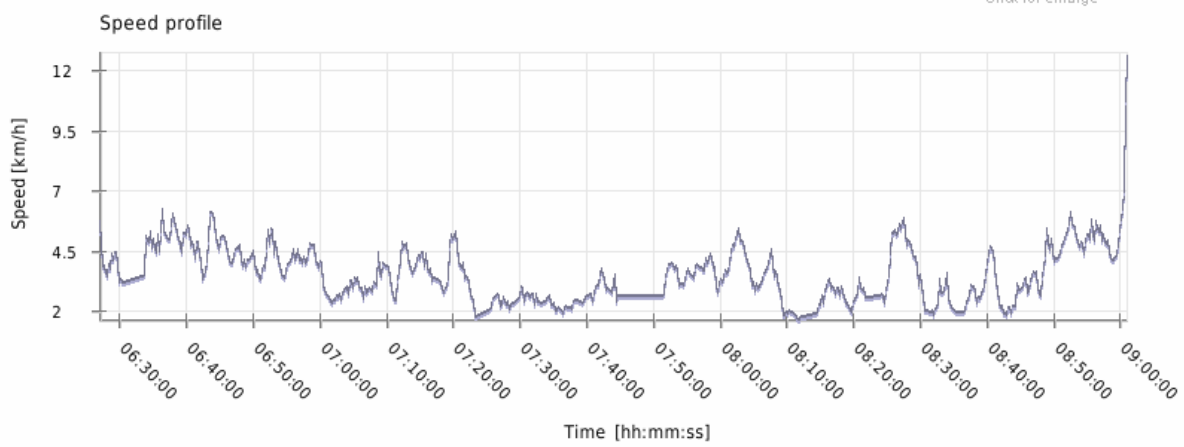
Minimum elevation:	201 m.s.l.
Maximum elevation:	664 m.s.l.
Average elevation:	413.6 m.s.l.
Maximum difference:	463 m
Total climbing:	1141 m
Total descent:	1190 m
Start elevation:	265 m.s.l.
End elevation:	216 m.s.l.
Final balance:	-49 m

Speed

[Click for enlarge](#)



[Click for enlarge](#)



Minimum speed:	1.6 km/h
Maximum speed:	12.7 km/h
Average climbing speed :	5 km/h
Average descent speed :	4.7 km/h
Average flat speed:	4.8 km/h
Average speed:	4.9 km/h

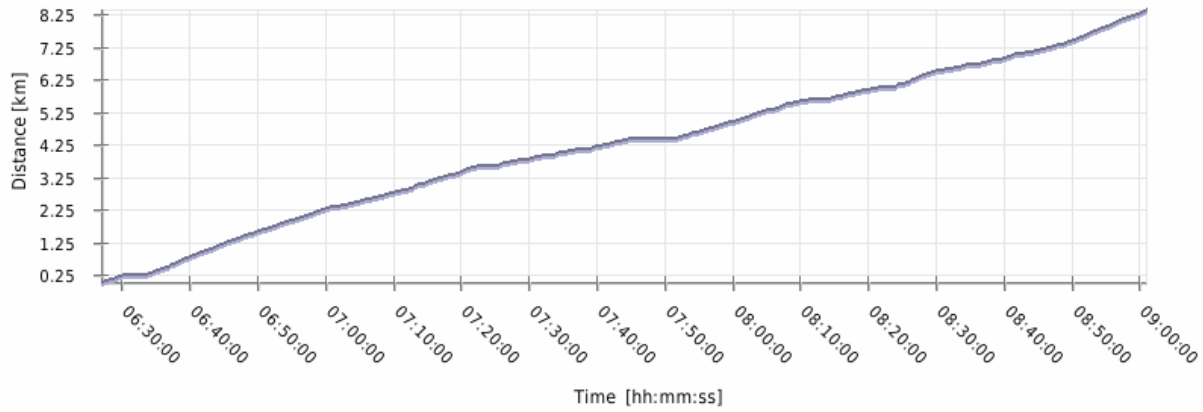
Time

Date of track:	28.7.2013
Start time:	06:26:48
End time:	09:01:01
Total track time:	2h 34m 13s
Climbing time:	1h 11m 54s
Descent time:	1h 02m 02s
Flat time:	20m 17s

Distance

[Click for enlarge](#)

Distance depending on time



Total flat distance:	7.8 km
Total real distance:	8.4 km
Climbing distance:	4 km
Descent distance:	3.4 km
Flat distance:	1 km